

FILED TO
GREENVILLE CO. S.C.
APR 29 2 45 PM '85
DONNIE S. HANKS GLEY
R.M.C.

S 36-18 W 100.0

10



5

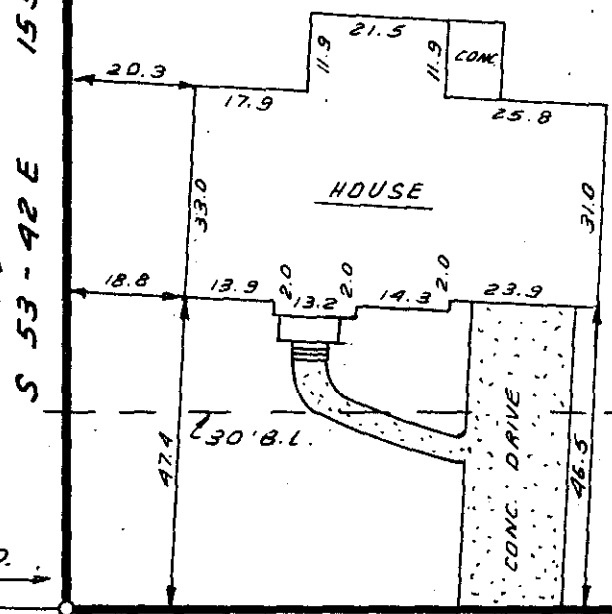
6

7

S 53-42 E 155.0

N 53-42 W 155.0

190'± TO MIDDLE RD.



11-M-61

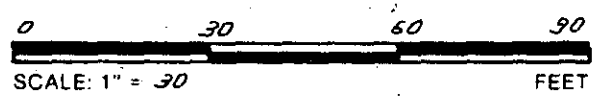
32528

N 36-18 E 100.0


OAKWOOD COURT

APR 29 1985

NOTE: 5' DRAINAGE & UTILITY EASEMENT ALONG ALL SIDE & REAR LOT LINES.



THIS IS TO CERTIFY THAT THE PROPERTY SHOWN ON THIS PLAT WAS SURVEYED UNDER MY DIRECT SUPERVISION. PROPERTY LINES AND IMPROVEMENTS SHOWN ARE LOCATED CORRECTLY AND THAT NO VISIBLE ENCROACHMENTS EXIST UNLESS OTHERWISE SHOWN. THIS PROPERTY IS NOT LOCATED IN A DESIGNATED FLOOD HAZARD AREA.



PLS: JAMES R. FREELAND
NO: 4781

STATE OF SOUTH CAROLINA
GREENVILLE COUNTY

FORRESTER WOODS
SEC. 7; SHEET 1 of 2; LOT 6
PROPERTY OF
WALTER KENNETH HUNT III
KATHERINE B. HUNT

FREELAND & ASSOCIATES
Engineers • Land Surveyors
318 WEST STONE AVENUE.
GREENVILLE, S.C.
(803) 271-4924

PLAT BOOK	SP-21922
DEED BOOK	1074-856
TAX MAP	M 9-2-1-110
PARTY CHIEF	B.G.
DRAWN	B.R.
DATE	4-18-85
DWG. NO.	12825.0001

APR 29 1985 47